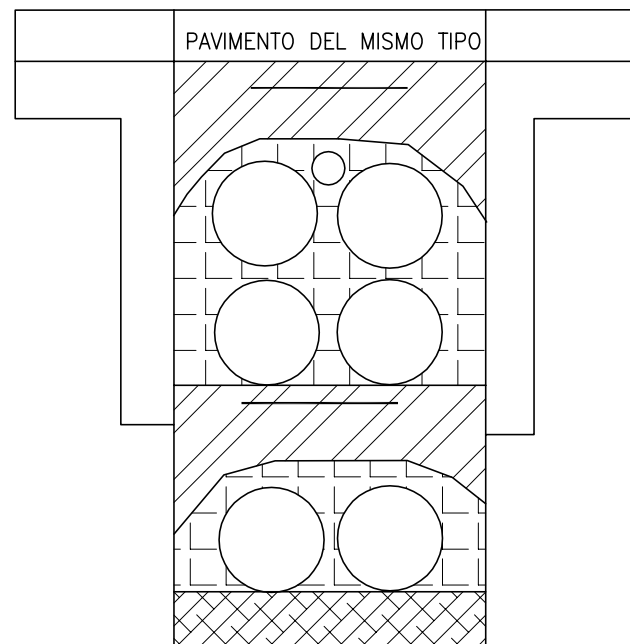
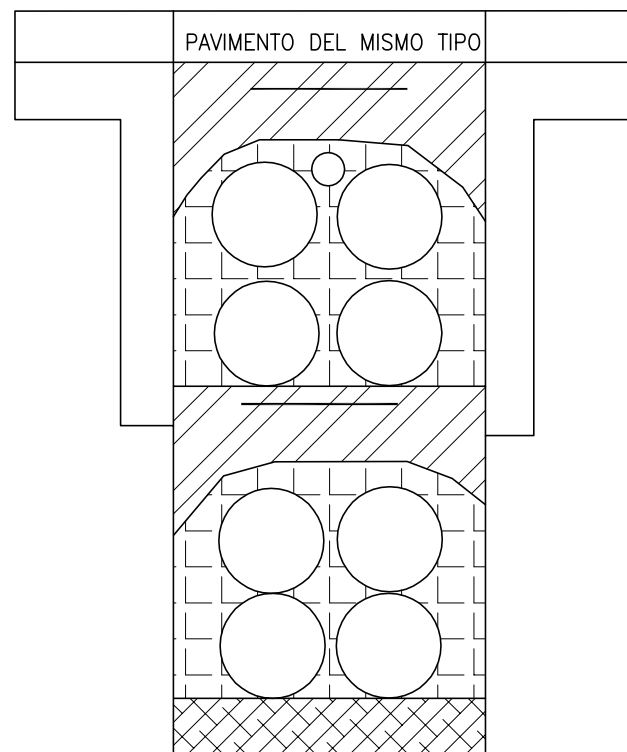


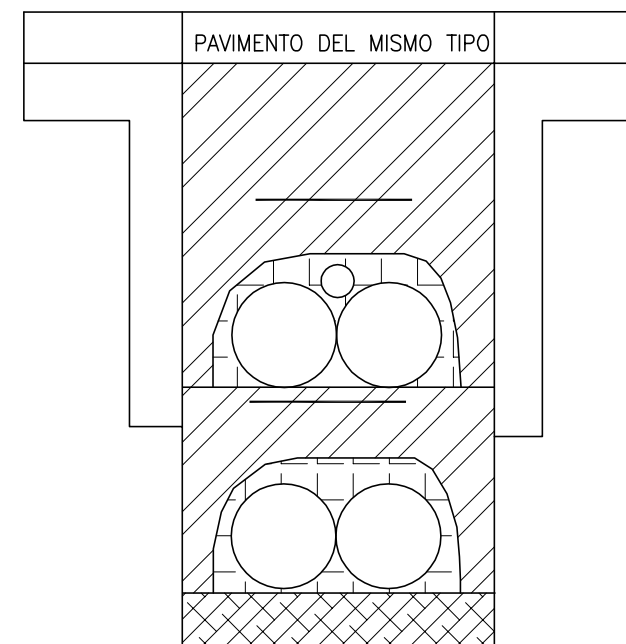
**LINEA 4 M.T + 2 B.T**



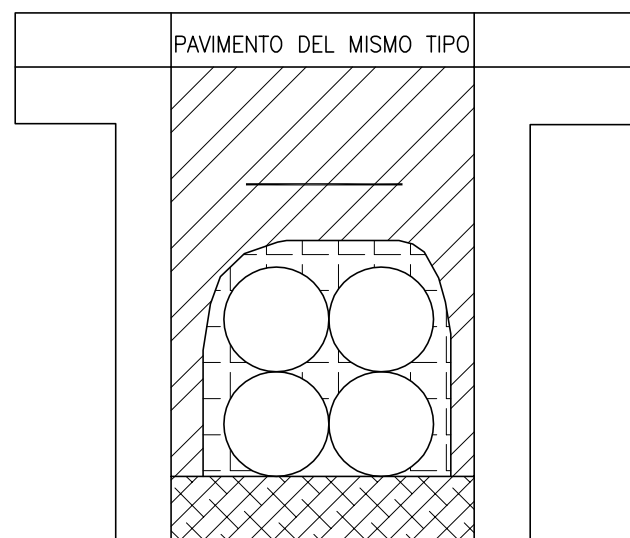
**LINEA 4 M.T + 4 B.T**



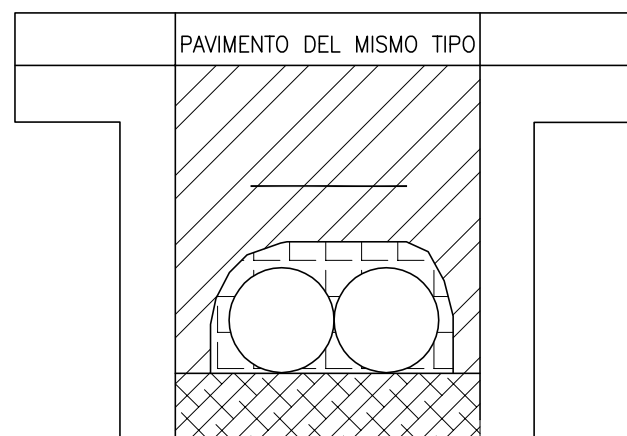
**LINEA 2 M.T + 2 B.T**


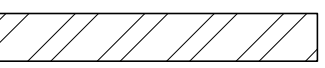
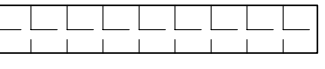



**LINEA 4 B.T**



**LINEA 2 B.T**



-  Línea de Señalización
-  Tierra
-  Hormigon H-200
-  Arena

**1º FASE DEL PROYECTO DE URBANIZACIÓN DE AVDA. DE ROCIANA. BONARES (HUELVA)**

*Arquitectos:*

Antonio Ochoa de Retana G. U.  
Montserrat Carrasco Carrasco

Jun./08

*Propiedad:*


ILMO. AYUNTAMIENTO DE BONARES

*Escala:*

*Plano:*

DETALLES DE MEDIA Y BAJA TENSIÓN

S/E



*Nº Plano:*

13.b